

Using the high conservation value forest concept and Pareto optimization to identify areas maximizing biodiversity and ecosystem services in cork oak landscapes

M. N. Bugalho, F. S. Dias, B. Briñas & J. O. Cerdeira

Agroforestry Systems

An International Journal incorporating
Agroforestry Forum

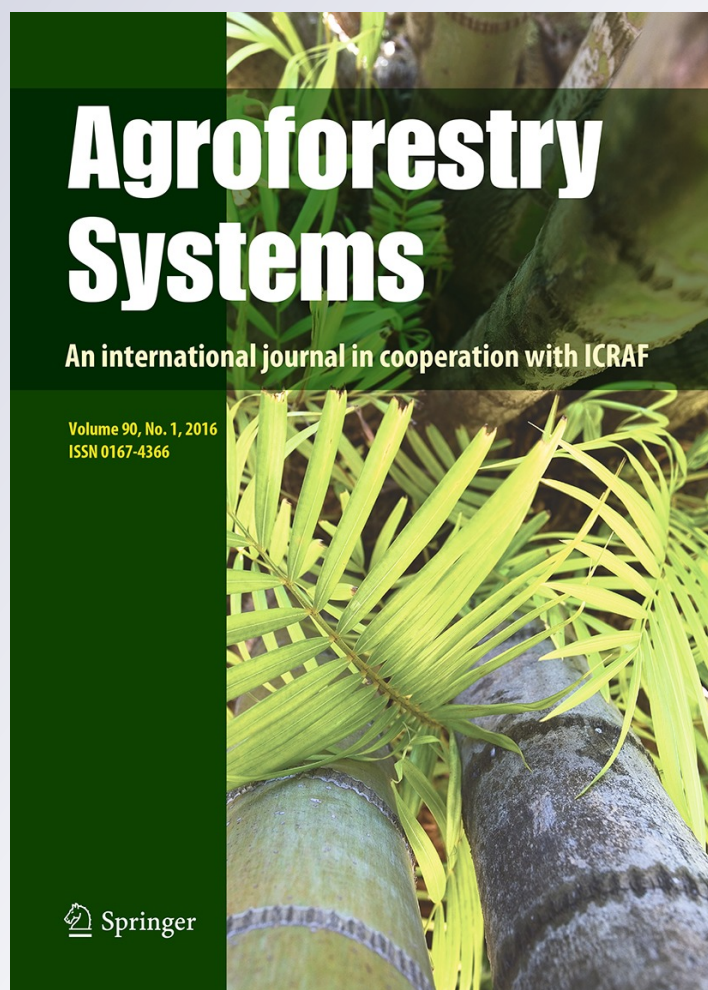
ISSN 0167-4366

Volume 90

Number 1

Agroforest Syst (2016) 90:35-44

DOI 10.1007/s10457-015-9814-x



Your article is protected by copyright and all rights are held exclusively by Springer Science +Business Media Dordrecht. This e-offprint is for personal use only and shall not be self-archived in electronic repositories. If you wish to self-archive your article, please use the accepted manuscript version for posting on your own website. You may further deposit the accepted manuscript version in any repository, provided it is only made publicly available 12 months after official publication or later and provided acknowledgement is given to the original source of publication and a link is inserted to the published article on Springer's website. The link must be accompanied by the following text: "The final publication is available at link.springer.com".

Using the high conservation value forest concept and Pareto optimization to identify areas maximizing biodiversity and ecosystem services in cork oak landscapes

M. N. Bugalho · F. S. Dias · B. Briñas ·
J. O. Cerdeira

Received: 27 April 2014 / Accepted: 1 April 2015 / Published online: 19 April 2015
© Springer Science+Business Media Dordrecht 2015

Abstract Montados are silvo-pastoral systems, typical of the western Mediterranean Basin. When well managed, these ecosystems provide relevant ecosystem services and biodiversity conservation. In the northern part of the Mediterranean Basin, cork oak areas are mainly privately owned and a source of income to landowners, chiefly through cork and livestock production. Sustainable use is essential to maintain the ecological sustainability and socio-economic viability of these ecosystems. Biodiversity conservation and non-provisioning ecosystem services may generate

additional incentives promoting sustainable use and conservation of montados, but require adequate mapping and identification. The high conservation value forest (HCVF) framework allows systematic inventory of biodiversity and non-provisioning ecosystem services and is widely applied in forest ecosystems. Here we exemplify the application of HCVF to the cork oak landscape of southern Portugal using a WebGIS tool that integrates the HCVF framework, in conjunction with Pareto optimization, to identify areas important for the conservation of biodiversity and ecosystem services. We present a case study using threatened bird and reptile species, as examples of biodiversity attributes, and carbon storage and water recharge rate of aquifers, as examples of ecosystem services attributes. We identify those areas in a cork oak landscape of southern Portugal where biodiversity and ecosystem services attributes are optimized. These areas can be prioritized for implementing conservation mechanisms, such as payment for ecosystem services, to promote sustainable forest management.

M. N. Bugalho and F. S. Dias joint first authorship.

M. N. Bugalho (✉) · F. S. Dias
Center for Applied Ecology “Prof. Baeta Neves”, School
of Agriculture, University of Lisbon, Tapada da Ajuda,
1349-017 Lisbon, Portugal
e-mail: migbugalho@isa.ulisboa.pt

M. N. Bugalho · F. S. Dias
World Wide Fund for Nature (WWF) Mediterranean
Program, Via Po 25, Rome, Italy

B. Briñas
International Master on Mediterranean Forests, MedFor,
School of Agriculture, University of Lisbon, Tapada da
Ajuda, 1349-017 Lisbon, Portugal

J. O. Cerdeira
Department of Mathematics and Center for Mathematics
and Applications, Faculty of Sciences and Technology,
New University of Lisbon, Quinta da Torre,
2829-516 Caparica, Portugal

Keywords Silvo-pastoral systems · *montados* ·
dehesas · Forest management · Biodiversity ·
Ecosystem services · Pareto optimization

Introduction

Cork oak (*Quercus suber* L.) ecosystems occupy 2.5 million ha in the western Mediterranean Basin both in

North Africa (Algeria, Morocco and Tunisia) and Europe (Portugal, Spain, France and Italy) (Aronson et al. 2009). They can have a closer or more open oak canopy, being structurally similar to forest or savannah type ecosystems, respectively. The typical silvo-pastoral system, called *montado* in Portugal and *dehesa* in Spain, has a relatively low density of trees (30–60 tree per ha) and an undercover of diverse shrub and grassland species (Diaz et al. 1997; Aronson et al. 2009). Dominant uses are cork and livestock production, frequently complemented with big and small game hunting and agricultural crops (Bugalho et al. 2009; Ferraz de Oliveira et al. 2013). Montados have considerable conservation value harboring several threatened and endemic vertebrate species (Diaz et al. 1997; Bugalho et al. 2011a, b) and are a classified habitat under the pan-European network of protected areas Natura 2000 (Berrahmouni et al. 2009). There have been different revisions on the importance of these ecosystems for the conservation of biodiversity (Diaz et al. 1997; Joffre et al. 1999; Bugalho et al. 2011a) although fewer revisions address non-provisioning ecosystem services (sensu MEA 2005) delivered by these systems (for non-provisioning services delivered by montados see, for example: Berrahmouni et al. 2009; Bugalho et al. 2011a; Caparrós et al. 2014). Montados are human-shaped, socio-ecological systems maintained through management. Favoring adequate oak regeneration and a tree cover distributed over different age classes, clearing shrubs over long-term rotation cycles and maintenance of open grassland areas within the shrub matrix may contribute to the conservation of the system and its biodiversity (Rey-Benayas et al. 2008; Bugalho et al. 2011b; Santana et al. 2012). Mismanagement, including abandonment, endangers the ecological sustainability of the ecosystem. Over-use, namely over-grazing, can cause oak regeneration failure, induce even age class structure of the oak cover with a dominance of old trees and a simplified undercover with absence of shrubs (Pulido et al. 2001; Plieninger et al. 2003). Conversely, lack of management can lead to shrub encroachment which affects the whole ecology of ecosystems (Eldridge et al. 2011). Effects of encroachment on the ecology of montados, namely facilitation or competition with oak seedlings can vary with shrub species identity (Rivest et al. 2011; Rolo et al. 2013). Shrub encroachment however usually increases the risk of severe wildfires

(Acacio et al. 2007) and may cause loss of habitat heterogeneity and of biodiversity at certain scales (Bugalho et al. 2011a, b). For example, the species diverse grasslands (Díaz-Villa et al. 2003) can be lost to the dominant shrub cover. The system may even fall under a cycle of arrested succession, in which fire and shrub encroachment hinder ecological succession and woodland formation (Acacio et al. 2007).

In Europe, montados have the largest area of distribution in Iberian Peninsula, where they are mainly privately owned. Cork, a non-timber forest product harvested between 9 and 12 years without felling the trees, is the main source of income to cork oak landowners. Maintaining a healthy oak canopy is not only essential to assure cork production but to ensure oak regeneration and the ecological sustainability of the system (Caldeira et al. 2014). The socio-economic and ecological components are closed interlinked in montados. Economic incentives, based on valuation of biodiversity and ecosystem services, may complement cork and other provisioning services economic returns, and contribute to the sustainable use and conservation of montados. For example, compensating landowners for ensuring biodiversity conservation and delivery of non-provisioning services (sensu MEA 2005) is the basis of mechanisms such as payment for ecosystem services (PES) (Wunder 2005; Engel et al. 2008). However, implementation of such mechanisms requires the systematic inventory and mapping of areas important for the conservation of biodiversity and ecosystem services.

The high conservation value forest (HCVF) is an international standardized framework (Senior et al. 2014; www.hcvnetwork.org) used to systematically identify biodiversity and ecosystem services delivered by forest ecosystems (Branco et al. 2010) which was developed under the Forest Stewardship Council (FSC) certification (Auld et al. 2008; Senior et al. 2014), a voluntary certification scheme which aims to promote the responsible management of the world's forests. HCVF is covered by one of the FSC environmentally principles: Principle #9 “Maintenance of high conservation value forests” (www.fsc.org), which requires landowners to “maintain or enhance the high conservation value attributes” (HCVs) identified within their properties. HCV attributes cover biodiversity values and ecosystem services, including cultural services, identified at a particular forest

management unit (Senior et al. 2014; Auld et al. 2008). HCV attributes also explicitly address the “human needs of local people whose subsistence depends directly on forest resources” and recognizes the importance of active management for maintaining or enhancing HCV attributes (www.hcvnetwork.org). HC VF, therefore, moves beyond conservation based on biodiversity values *per se* and away from “fortress conservation” approaches (e.g. Sarkar and Montoya 2011). By explicitly listing ecosystem services and including “human needs” attributes into its framework, HC VF also relates to the Millennium Ecosystem Assessment classification of ecosystem services (MEA 2005). Additionally, HC VF is an international standard adapted to the national and regional specificities through public interpretation of HCV attributes by multiple stakeholders (e.g. farmer and forest associations, public administration bodies, non-governmental environmental organizations, research entities or private forest companies) which increases its power and legitimacy as a conservation tool.

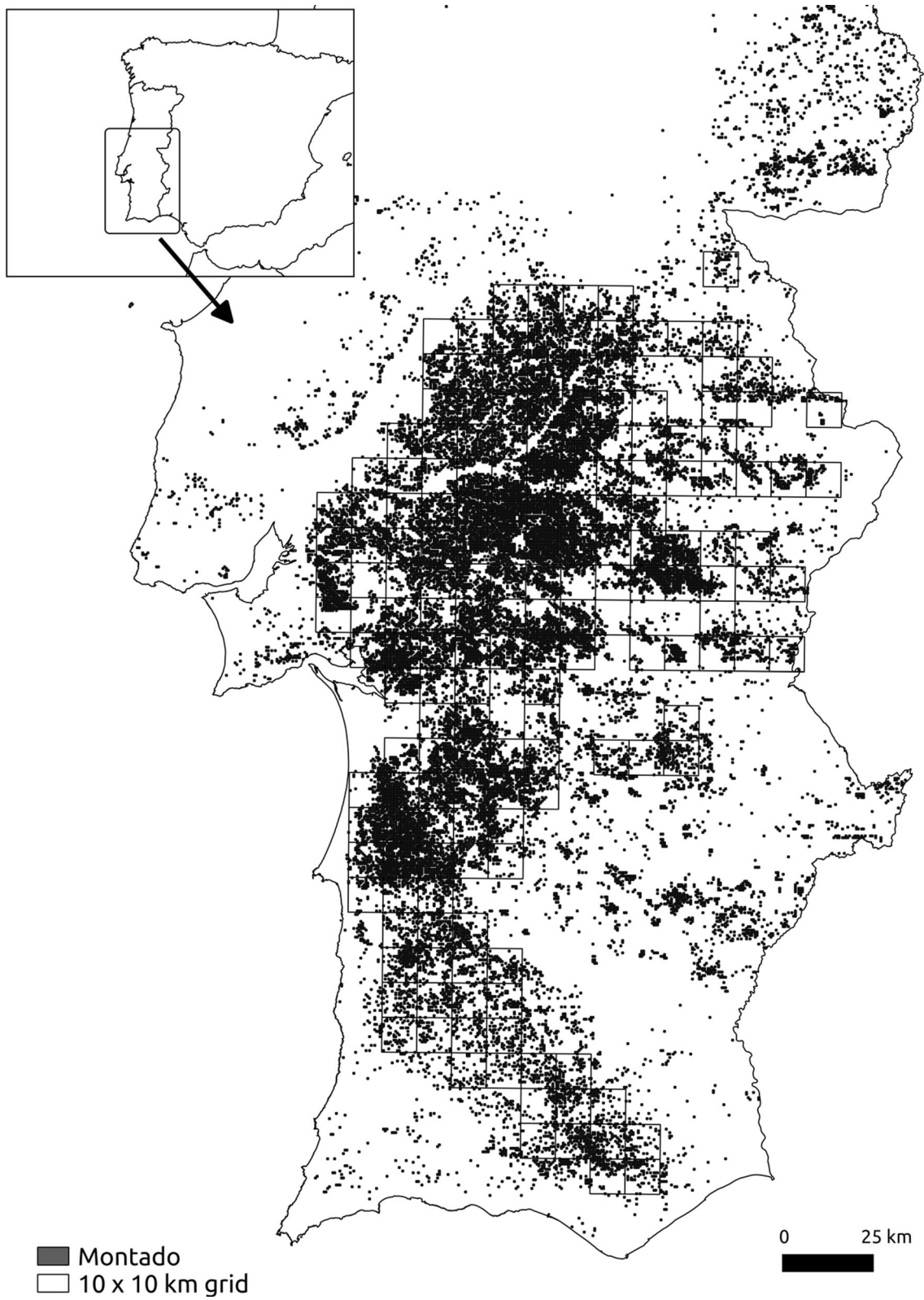
Although the application of HC VF concept has been criticized, particularly in tropical plantations (Edwards et al. 2012; Edwards and Laurance 2012), available data suggest that HC VF and FSC certification can deliver environmental benefits (Arbainsyah et al. 2014; Medjibe et al. 2013; Dias et al. 2014). HC VF has now been applied independently of forest certification and extended to other aims such as land-use and conservation planning, advocacy, or for developing responsible purchasing policies in forest and non-forest ecosystems (Senior et al. 2014; www.hcvnetwork.org).

In the present work we exemplify the use of HC VF framework in conjunction with HCVs information and Pareto optimization (Pardalos et al. 2008), to identify areas important for the conservation of biodiversity and ecosystem services in cork oak landscapes of southern Portugal. We present a case study using threatened bird and reptile species as examples of biodiversity attributes and carbon storage and aquifer recharge rates as examples of ecosystem services attributes.

Methods

We used Pareto optimization, which defines a state in which resources are allocated in the most efficient

manner (Pardalos et al. 2008), and data from the online geographic information system (WebGIS) “Hotspot Areas for Biodiversity and Ecosystem Services” (HABEaS) (www.habeas-med.org; Branco et al. 2010; Bugalho and Silva 2014) to identify areas optimizing a set of HCV attributes in the main area of cork oak distribution in Portugal. HABEaS WebGIS uses HC VF framework and provides free access to HCV attributes on biodiversity and ecosystem services in Portugal. The study area covers approximately 736,000 ha of cork oak landscapes including 500,000 ha located in the water basin of rivers Tagus and Sado (Fig. 1). Data on cork oak distribution was taken from the Portuguese forest inventory (PFI) (Autoridade Florestal Nacional 2010). PFI data is based on photo-interpretation data (500 × 500 m resolution) collected at national scale between 2005 and 2006 (Autoridade Florestal Nacional 2010). PFI data discriminates land cover classes including forest cover, scrublands and agricultural areas with data on forest cover referring to tree cover only. The study area was formally defined using a 10 × 10 km UTM grid, commonly used in Portugal for national biodiversity surveys, by selecting the cells of this grid with a percentage of cork oak cover $\geq 10\%$. We followed the Food and Agriculture Organization (FAO) criteria of classifying an area of Mediterranean forest if it has a canopy projection $\geq 10\%$ (FAO 2006). We used data on threatened birds and reptiles occurring in cork oak ecosystems, as biodiversity attributes, and above ground carbon storage and aquifer water recharge rates, as ecosystem services attributes. We choose these attributes as bird species are frequently used as surrogates for biodiversity in different ecosystems (Larsen et al. 2012) and carbon storage and water regulation are frequently referred forest ecosystem services (MEA 2005). We also included information on threatened reptiles as an additional biodiversity attribute. WebGIS data were originally gathered from publicly available information on biodiversity and ecosystem services. Data on bird distribution and bird species conservation status was gathered from the Portuguese Atlas on bird distribution (Equipa Atlas 2008) and the Red Book for Portuguese Vertebrates (Cabral et al. 2005). We followed previous work (Dias et al. 2013) and selected those bird species that spend part or their whole life cycle in the cork oak montado. This includes 172 bird species from which ten are



◀ **Fig. 1** Map of the study area showing the distribution of cork oak (*Quercus suber*) montado in southern Portugal in a superimposed 10 × 10 km cell grid. Data on cork oak distribution was taken from the Portuguese forest inventory which is based on photo-interpretation data (500 × 500 m resolution) collected at the national level

classified as critically endangered, 13 as endangered and 23 as vulnerable (Dias et al. 2013). Data on distribution of reptiles was collected from the Atlas of amphibians and reptiles of Portugal (Loureiro et al. 2008) which describes 22 reptiles occurring in cork oak ecosystems, from which two species are classified as “Vulnerable” and another two species are classified as “Endangered”. The number of threatened species of birds and reptiles was computed for each 10 × 10 km cell within the grid of the study area.

Data on cork oak forest biomass was also collected from the PFI (Autoridade Florestal Nacional 2010). Forest inventories were initially established to assess the commercial value of existent timber in stands but are currently being used worldwide as others sources of information, namely for quantification and analysis of carbon pools regionally (Ciais et al. 2008). In the case of the PFI, aboveground biomass and carbon of montados is estimated through allometric equations that predict individual tree biomass per tree component (e.g. leaves, branches, stem, cork, wood and roots) (Autoridade Florestal Nacional 2010; Palma et al. 2014). We gathered from the PFI, a 500 × 500 m vector grid mapping the distribution of montado in Portugal. Each of these grid cells is classified under PFI as “pure montado stands”, “mixed stands where montado is dominant” and “mixed stands where montado is not dominant” and has an associated average carbon storage (Autoridade Florestal Nacional 2010). We used this information to estimate the amount of carbon stored in each 10 × 10 km cell of the study area by summing carbon storage values associated with different montado classes occurring in this grid. Carbon storage data refers to biomass of cork oak trees only, not including information on other carbon pools such as the soil.

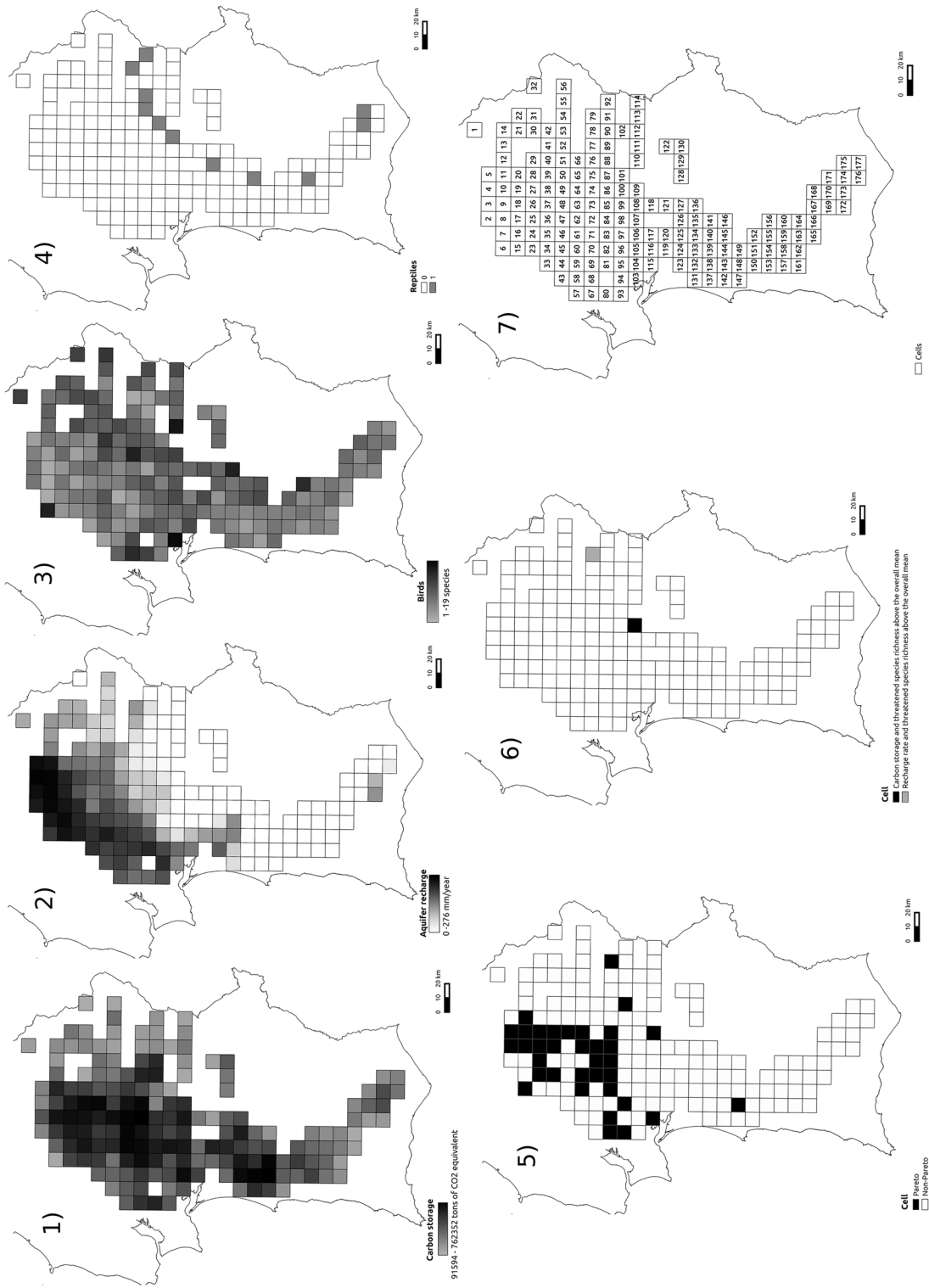
We gathered data on aquifer water recharge rates from the management plans of the Tagus and Sado river basins and other river basins occurring in the study area (Lobo Ferreira et al. 1999; Oliveira et al. 2008; Agência Portuguesa do Ambiente 2012). This data consists on polygon vector layers which have associated mean aquifer water recharge rates. For each

10 × 10 km cell of the study area the weighted average of aquifer water recharge rates was computed using the area of each polygon as weight. We used QGIS 2.6 (QGIS Development Team 2014) to perform these calculations.

To identify areas that are important for biodiversity and ecosystem services we used the concept of Pareto optimality (Pardalos et al. 2008) which can be expressed as follows: consider a set of points in an n -dimensional space where each axis is associated to some (measurable) criterion. Each point can be viewed as a particular *state* with respect to the n criteria. A point P dominates point Q if P is at least as *good* as Q with respect to every criterion, and strictly better for at least one criterion. A point that is not dominated by any other point is called non-dominated or Pareto optimal. The concept of Pareto optimality has been increasingly applied to environmental management (Kennedy et al. 2007) and in different ecosystems including the montado (Porto et al. 2014). We identified the set of cells that are Pareto optimal regarding maximum values for four criteria: species richness of threatened birds, species richness of threatened reptiles, the amount of carbon stored in montado and the mean aquifer water recharge rates. We implemented this using the function “psel” from package “rPref” (Rooks 2014) of the software R (R Core Team 2014). Although Pareto optimal cells may not have high values on every criterion, they may be viewed as the most suitable cells regarding the four criteria combined. Indeed, for every given non Pareto cell there is a Pareto optimal cell that is at least as good, or better, than that cell in representing every of the conservation attributes analyzed. To evaluate the relative importance of Pareto cells, the value of each criterion can then be compared with a reference value. In our example, we used the average and the median of particular attributes.

Results

The HCVF framework and the data gathered from HABEaS WebGIS allowed us to use Pareto optimization to identify areas maximizing biodiversity and ecosystem services in the study area (Fig. 2). Among the Pareto cells we identified those areas of cork oak landscapes associated with high levels of biodiversity and carbon storage and those areas that are



◀ **Fig. 2** Map of the study area showing **1** carbon storage, **2** aquifer recharge rates, **3** number of threatened bird species, **4** number of threatened reptile species, **5** Pareto cells, **6** Pareto cells for which carbon storage and aquifer recharge rates, combined with number of threatened bird and number of threatened reptile species, are above the overall mean and median and **7** grid cell numbering for facilitating description of results. Data is represented on a 10 × 10 km grid cell and was obtained from different sources. Data on aboveground carbon storage was computed from the Portuguese Forest Inventory (Autoridade Florestal Nacional 2010). Data on aquifer recharge rates was taken from river basin management plans (Lobo Ferreira et al. 1999; Oliveira et al. 2008; Agência Portuguesa do Ambiente 2012). Data on threatened bird species and threatened reptile species was collected from the Portuguese Atlas on bird distribution (Equipa Atlas 2008) and Atlas of amphibians and reptiles of Portugal (Loureiro et al. 2008), respectively

biodiversity rich and associated with high aquifer water recharge rates.

When simultaneously considering the number of threatened species of birds and reptiles, carbon storage and aquifer water recharge rates, 35 Pareto optimal cells could be identified in the study area (30 % of the study area or, approximately, 140,000 ha) (Fig. 2). That is, when considering each of the identified Pareto cells individually, no alternative cells can be found in the study area that optimize the four considered conservation attributes as well as that cell. When considering each attribute individually, the mean and median of Pareto cells were (with the exception of number of threatened bird species) higher than the overall mean and median of the attributes for the overall of the study area (Table 1). Pareto cells may have low values in some criteria but, in these cases, they will also be

associated with high values in other criteria. For example, Pareto cell number 6 has a below average value for carbon storage and has no threatened reptile species, however it records one of the highest number of threatened bird species (15 species) in the study area (Table 1). In general, the highest values for each attribute do not coincide in the same cells. For example, Pareto cell 4 has the highest water recharge rate in the study area but harbors no reptile species and has below average values for carbon storage and threatened bird species. Conversely, Pareto cell 14 has one of the highest carbon storage values in the study area but also a below average value of threatened bird species (4 species only) and it is located within an area of no aquifer influence (associated water recharge rate is nil) (Table 1). We could find one Pareto cell showing equal or above average values for carbon storage and threatened bird and reptile species (species richness) and another cell with equal or above average values for water recharge rates and species richness (Fig. 2).

Discussion

The HCVFs framework and data provided by HABEaS WebGIS, provides a simple and coherent way of inventorying and systematizing data on biodiversity and ecosystem services. This, associated with Pareto optimization, shows potential for identifying conservation priority areas through optimization of HCV attributes. Here we focused on four HCV attributes (2 biodiversity and 2 ecosystem

Table 1 Mean and median values for carbon storage, aquifer recharge rates, number of threatened bird species and number of threatened reptile species for all cells (overall) and for

Pareto cells in the study area. Number (and percentage) of Pareto cells with values equal or above the overall mean and median of each conservation attribute is also shown

Conservation attribute	Mean for Pareto cells	Overall mean	Number and % of Pareto cells ≥ overall mean	Median for Pareto cells	Overall median	Number and % of Pareto cells ≥ overall median
Carbon storage (tons of CO ₂ equivalent)	404,443	307,218	145 (82)	407,873	276,884	156 (88)
Aquifer recharge rate (mm/year)	154	87	156 (88)	188	50	156 (88)
Number of threatened bird species	6	7	62 (35)	6	6	62 (35)
Number of threatened reptile species	0.09	0.06	10 (6)	0	0	10 (6)

services attributes). The approach however allows identification of sites optimizing multiple combinations of biodiversity and ecosystem services attributes.

Identification of areas important for the conservation of biodiversity and ecosystem services is essential to prioritize areas for setting up conservation mechanisms promoting sustainable ecosystem management, such as payments for ecosystem services (PES) (Wunder 2005; Engel et al. 2008). For example, companies willing to invest in conservation could be viewed as potential buyers of services on which their core business depends and fund sustainable management practices in areas important for the conservation of biodiversity and ecosystem services. Different PES schemes can be found worldwide (Engel et al. 2008). For example, in Portugal, the World Wide Fund for Nature (WWF) leads a conservation initiative which aims to promote the sustainable use of cork oak landscapes by seeking donors willing to compensate landowners that commit to sustainable management practices (Bugalho and Silva 2014). This initiative uses information provided by HABEaS WebGIS to identify areas where biodiversity and particular ecosystem services overlap. Pareto optimization, coupled with this information, will contribute to prioritize areas according to donor main interests. For instance, companies willing to mitigate their carbon footprint may be willing to invest in areas important for carbon storage and biodiversity, whilst bottling industry companies may be more interested in investing in areas important for biodiversity and water conservation. Electing conservation areas according to a set of optimized attributes is possibly more appealing to attract conservation funds. Our results imply that in approximately 20,000 ha of the study area there are locations where biodiversity and carbon storage are high and locations where biodiversity and water recharge rates are high. This suggests that implementation of conservation schemes promoting sustainable management in these locations may favor biodiversity and ecosystem services simultaneously.

Similarly, identifying areas that optimize particular conservation attributes may be used to delimit and select conservation areas within forest certification schemes (Auld et al. 2008). Information provided by HABEaS WebGIS, has been used by forest landowner associations in Portugal (e.g. Forest Producer Association of Coruche, Forest Producer Association of

Vale do Sado) to identify areas for conservation within their properties, as required by FSC certification. Pareto optimization may further increase the information on conservation attributes of particular locations and thus contribute to delimitation and selection of conservation areas in certified estates.

In the case of silvo-pastoral systems, such as montados, HCVF targets the forest component of the system. There are other conservation frameworks which target the farming component of these systems and which may benefit from the analytical approach presented here. An example is the high natural value farmland systems (HNVF) (EEA 2004). HNVF are low-input, extensive farming systems which generate habitat hosting species of conservation concern (EEA 2004). In Europe, for example, much of the biodiversity values depend on the maintenance and conservation of these low-input farming systems (Kleijn et al. 2009). More than 50 % of Europe's most highly valued biotopes occur on low-intensity farmland (Bignal and McCracken 1996) and over 20 % of the European countryside qualifies as HNVF (Pointereau et al. 2007) including the cork and holm oak (*Q. rotundifolia* L.) silvo-pastoral systems (montados and dehesas) of the Iberian Peninsula (EEA 2004; Pointereau et al. 2007; Pinto-Correia and Carvalho-Ribeiro 2012). Other HNVF systems include semi-natural grasslands, steppes and extensive cereal fields (Pointereau et al. 2007; Paracchini et al. 2008; Ribeiro et al. 2014). HNVF areas are frequently classified according to management intensity such as grazing pressure or levels of fertilizers and herbicides used (EEA 2004) which may vary widely within these areas. In montados, for example, management intensity may vary with grazing regimes and animals species used (e.g. cattle, sheep, game species) or with varying amounts of land allocated to grasslands, pastures, shrublands or complementary agricultural crops (Bugalho et al. 2009). This means that, provided information is available, indicators of management intensity could be analyzed using Pareto optimization to discriminate levels of farming intensity within HNVF systems, such as the montado. Such approach would allow prioritizing areas for application of agri-environmental schemes in areas classified as HNVF (Kleijn et al. 2009).

Using the HCVF or similar conservation frameworks, together with optimization approaches, to identify priority conservation areas in montados or

similar ecosystems, is a line of research that deserves further work in the future.

Acknowledgments We are grateful to Teresa Pinto Correia and Maria Isabel Ferraz de Oliveira for their invitation to participate in the ICAMM 2013 International Conference “Acknowledging *montados* and *dehesas* as High Nature Value Farming Systems” under which this paper was developed. We thank Manuel de Oliveira from LNEC and Ana Lopes from APA for providing the information on aquifer recharge rates. We also thank M.C. Caldeira, V. Acácio and three anonymous referees, which greatly improved a previous version of the manuscript. The Portuguese Science Foundation funded MNB (Program Ciência 2007, grant SFRH/BPD/90668/2012 and FCT IF/01171/2014 contract), FSD (grant SFRH/BD/69021/2010) and JOC (project UID/MAT/00297/2013). Funding to BB was provided by the International Master on Mediterranean Forests (MedFOR), School of Agriculture, University of Lisbon.

References

- Acacio V, Holmgren M, Jansen PA, Schrotter O (2007) Multiple recruitment limitation causes arrested succession in Mediterranean cork oak systems. *Ecosystems* 10:1220–1230
- Agência Portuguesa do Ambiente (2012) Plano de Gestão da Região Hidrográfica do Tejo, Relatório técnico, Versão Extensa Parte 2—Caracterização e Diagnóstico da Região Hidrográfica. Agência Portuguesa do Ambiente, Lisboa
- Arbainsyah, de Iongh HH, Kustiawan W, de Snoo GR (2014) Structure, composition and diversity of plant communities in FSC-certified, selectively logged forests of different ages compared to primary rain forest. *Biodivers Conserv* 23:2445–2472
- Aronson J, Pereira JS, Pausas JG (2009) Introduction. In: Aronson J, Pereira JS, Pausas JG (eds) *Cork oak woodlands on the edge*. Island Press, Washington, DC, pp 1–6
- Auld G, Gulbrandsen LH, McDermott CL (2008) Certification schemes and the impacts on forests and forestry. *Annu Rev Environ Resour* 33:187–211
- Autoridade Florestal Nacional (2010) Final report of the 5th national forest inventory. Autoridade Florestal Nacional, Lisboa
- Berrahmouni N, Regato P, Ellatifi M et al (2009) Ecoregional planning for biodiversity conservation. In: Aronson J, Pereira JS, Pausas JG (eds) *Cork oak woodlands on the edge*. Island Press, Washington, DC, pp 203–218
- Bignal EM, McCracken DI (1996) Low-intensity farming systems in the conservation of the countryside. *J Appl Ecol* 33:413–424
- Branco O, Bugalho MN, Silva LN, Bareira R, Vaz P, Silva-Dias, F (2010) Hotspot areas for biodiversity and conservation in *Montados*. Technical Report. WWF Mediterranean Program in Portugal. Lisbon
- Bugalho MN, Silva LN (2014) Promoting sustainable management of cork oak landscapes through payments for ecosystem services: the WWF Green Heart of Cork project. *Unasylva* FAO 242:29–30
- Bugalho MN, Plieninger T, Aronson J et al (2009) Open woodlands: a diversity of uses (and overuses). In: Aronson J, Pereira JS, Pausas JG (eds) *Cork oak woodlands on the edge*. Island Press, Washington, DC, pp 33–48
- Bugalho MN, Caldeira MC, Pereira JS, Aronson JA, Pausas J (2011a) Mediterranean oak savannas require human use to sustain biodiversity and ecosystem services. *Front Ecol Environ* 5:278–286
- Bugalho MN, Lecomte X, Caldeira MC, Branco MR (2011b) Establishing grazing and grazing-excluded patches increases plant and invertebrate diversity in a Mediterranean oak woodland. *For Ecol Manag* 261:2133–2139
- Cabral MJ, Almeida J, Almeida PR et al (eds) (2005) *Livro Vermelho dos Vertebrados de Portugal*. Instituto da Conservação da Natureza, Lisboa
- Caldeira MC, Ibáñez I, Nogueira C, Bugalho MN, Lecomte X, Moreira A, Pereira JS (2014) Direct and indirect effects of tree canopy facilitation in the recruitment of Mediterranean oaks. *J Appl Ecol* 55:349–358
- Caparrós A, Huntsinger L, Oviedo JL, Plieninger T, Campos P (2014) Economics of Ecosystem Services. In: Campos P, Huntsinger L, Oviedo JL, Starrs PF, Díaz M, Standiford RB, Montero G (eds) *Mediterranean oak woodland working landscapes: dehesas of Spain and ranchlands of California*. Springer, Dordrecht, pp 353–388
- Ciais P, Schulze ED, Bouriaud O, Freibauer A, Valentini R, Nabuurs GJ (2008) Carbon accumulation in European forests. *Nat Geosci* 1:425–429
- Dias FS, Bugalho MN, Cerdeira JO, Martins MJ (2013) Is forest certification targeting areas of high biodiversity in cork oak savannas? *Biodivers Conserv* 22:93–112
- Dias FS, Bugalho MN, Rodriguez-Gonzalez PM, Albuquerque A, Cerdeira JO (2014) Effects of forest certification on the ecological condition of Mediterranean streams. *J Appl Ecol*. doi:10.1111/1365-2664.12358
- Díaz M, Campos P, Pulido FG (1997) The Spanish *dehesas*: a diversity of land uses and wildlife. In: Pain D, Penkowski M (eds) *Farming and birds in Europe: the common agricultural policy and its implications for bird conservation*. Academic Press, London, pp 178–209
- Díaz-Villa MD, Maranon T, Arroyo J, Garrido B (2003) Soil seed bank and floristic diversity in a forest-grassland mosaic in southern Spain. *J Veg Sci* 14:701–709
- Edwards DP, Laurance SG (2012) Green labelling, sustainability and the expansion of tropical agriculture: critical issues for certification schemes. *Biol Conserv* 151:60–64
- Edwards DP, Fisher B, Wilcove DS (2012) High conservation value or high confusion value? Sustainable agriculture and biodiversity conservation in the tropics. *Conserv Lett* 5:20–27
- EEA (2004) High nature value farmland: characteristics, trends and policy challenges. European Agency for the Environment. Technical Report no 1. Copenhagen
- Eldridge DJ, Bowker MA, Maestre FT, Roger E, Reynolds JF, Whitford WG (2011) Impacts of shrub encroachment on ecosystem structure and functioning: towards a global synthesis. *Ecol Lett* 14:709–722
- Engel S, Pagiola S, Wunder S (2008) Designing payments for environmental services in theory and practice: an overview of the issues. *Ecol Econ* 65:663–674

- Equipa Atlas (2008) Atlas das Aves Nidificantes em Portugal (1999–2005). Instituto da Conservação da Natureza, Sociedade Portuguesa para o Estudo das Aves, Parque Natural da Madeira e Secretaria Regional do Ambiente e do Mar. Assírio & Alvim, Lisboa
- FAO (2006) Global forest resources assessment 2005: progress towards sustainable forest management. Food and Agriculture Organization of the United Nations, Rome
- Ferraz de Oliveira MI, Lamy E, Bugalho MN et al (2013) Assessing foraging strategies of herbivores in Mediterranean oak woodlands: a review of key issues and selected methodologies. *Agrofor Syst* 87:1421–1437
- Joffre R, Rambal S, Ratte JP (1999) The dehesa system of southern Spain and Portugal as a natural ecosystem mimic. *Agroforest Syst* 45:57–79
- Kennedy MC, Ford ED, Singleton P et al (2007) Informed multi-objective decision-making in environmental management using Pareto optimality: multi-objective optimization. *J Appl Ecol* 45:181–192
- Kleijn D, Kohler F, Báldi A et al (2009) On the relationship between farmland biodiversity and land-use intensity in Europe. *Proc R Soc Lond B Biol Sci* 276:903–909
- Larsen FW, Bladt J, Balmford A, Rahbek C (2012) Birds as biodiversity surrogates: will supplementing birds with other taxa improve effectiveness? *J Appl Ecol* 49:349–356
- Lobo Ferreira JPC, Moinante MJ, Oliveira MM, et al (1999) Plano de Bacia Hidrográfica do Rio Sado. 1ª Fase. Caracterização dos Recursos Hídricos Subterrâneos da Área Abrangida pelo Plano de Bacia Hidrográfica do Rio Sado. Anexo Temático 4—Recursos Hídricos Subterrâneos. Estudo realizado para a Hidroprojecto, Engenharia e Gestão, S.A
- Loureiro A, Ferrand de Almeida N, Carretero MA, Paulo OS (2008) Atlas dos Anfíbios e Répteis de Portugal. Instituto da Conservação da Natureza, Lisboa
- Medjibe V, Putz FE, Romero C (2013) Certified and uncertified logging concessions compared in gabon: changes in stand structure, tree species, and biomass. *Environ Manag* 51:524–540
- Millennium Ecosystem Assessment (2005) Ecosystems and human well-being. Synthesis Island Press, Washington, DC
- Oliveira MM, Oliveira L, Lobo Ferreira JP (2008) Estimativa da recarga natural no sistema aquífero de Querença-Silves (Algarve) pela aplicação do modelo Balseq_MOD. XIX Congresso da Água, Centro de Congressos de Cascais, Cascais, Portugal
- Palma JHN, Paulo J, Tomé M (2014) Carbon sequestration of modern *Quercus suber* L. silvo-arable agroforestry systems in Portugal: a YieldSAFE-based estimation. *Agrofor Syst* 88:791–801
- Paracchini ML, Petersen JE, Hoogeveen Y, Bamps C, Burfield I, van Swaay C (2008) High nature value farmland in Europe—an estimate of the distribution patterns on the basis of land cover and biodiversity data, Report EUR 23480 EN, pp 87
- Pardalos PM, Migdalas A, Pitsoulis L (eds) (2008) Pareto optimality, game theory and equilibria, 2008th edn. Springer, New York
- Pinto-Correia T, Carvalho Ribeiro SM (2012) High nature value farming in Portugal. In: Oppermann R, Beaufoy G, Jones G (eds) High nature value farmland in Europe. Verlag Regionalkultur, Heidelberg, pp 336–345
- Plieninger T, Pulido FJ, Konold W (2003) Effects of land-use history on size structure of holm oak stands in Spanish dehesas: implications for conservation and restoration. *Environ Conserv* 30:61–70
- Pointereau P, Paracchini ML, Terres JM, Jiguet F, Bas Y, Biala K (2007) Identification of high nature value farmland in France through statistical information and farm practice surveys. Technical Report Institute for Environment and Sustainability, Joint Research Centre, European Commission, Luxemburg
- Porto M, Correia O, Beja P (2014) Optimization of landscape services under uncoordinated management by multiple landowners. *PLoS One*. doi:10.1371/journal.pone.0086001
- Pulido FJ, Díaz M, Hidalgo SJ (2001) Size-structure and regeneration of Spanish holm oak *Quercus ilex* forests and dehesas: effects of agroforestry use on their long-term sustainability. *For Ecol Mana* 146:1–13
- QGIS Development Team (2014) QGIS Geographic Information System. Open Source Geospatial Foundation Project
- R Core Team (2014) R: a language and environment for statistical computing. R Foundation for Statistical Computing, Vienna, Austria
- Rey-Benayas JM, Bullock JM, Newton AC (2008) Creating woodland islets to reconcile ecological restoration, conservation and agricultural land use. *Front Ecol Environ* 6:329–336
- Ribeiro PF, Santos JL, Bugalho MN, Santana J, Reino L, Beja P, Moreira F (2014) Modelling farming system dynamics in high nature value farmland under policy change. *Agric Ecosyst Environ* 183:138–144
- Rivest D, Rolo V, López-Díaz Moreno G (2011) Shrub encroachment in Mediterranean silvopastoral systems: *retama sphaerocarpa* and *Cistus ladanifer* induce contrasting effects on pasture and *Quercus ilex* production. *Agric Ecosyst Environ* 141:447–454
- Rolo V, Plieninger T, Moreno G (2013) Facilitation of holm oak recruitment through two contrasted shrubs species in Mediterranean grazed woodlands: patterns and processes. *J Veg Sci* 24:344–355
- Rooks P (2014) rPref, R package version 0.3. <http://CRAN.R-project.org/package=rPref>
- Santana J, Porto M, Gordinho L, Reino L, Beja P (2012) Long-term responses of Mediterranean birds to forest fuel management. *J Appl Ecol* 49:632–643
- Sarkar S, Montoya M (2011) Beyond parks and reserves: the ethics and politics of conservation with a case study from Perú. *Biol Conserv* 144:979–988
- Senior MJM, Brown E, Villalpando P, Hill JK (2014) Increasing the scientific evidence base in the “high conservation value” (HCV) approach for biodiversity conservation in managed tropical landscapes. *Conserv Lett*. doi:10.1111/conl.12148
- Wunder S (2005) Payments for environmental services: some nuts and bolts. CIFOR Technical Report. CIFOR, Jakarta, Indonesia